An 11-yr (2007 – 2017) soil moisture and precipitation dataset from the Kenaston Network in the Brightwater Creek basin, Saskatchewan, Canada.

Erica Tetlock[1], Brenda Toth[1] Aaron Berg[2], Tracy Rowlandson[2], Jaison Thomas Ambadan[2]

[1] Environment and Climate Change Canada, Saskatoon, Saskatchewan, Canada
[2] Department of Geography, Environment and Geomatics, University of Guelph, Guelph, Ontario, Canada

Correspondence to: Erica Tetlock (erica.tetlock@canada.ca)

Abstract. Soil moisture and precipitation have been monitored in a hydrometeorological network situated within the Brightwater Creek basin, east of Kenaston, Saskatchewan, Canada, since 2007. The majority of the prairie landscape is annually cropped with some sections in pasture. This agricultural region is ideal for remote sensing validation and calibration and, in conjunction with the flux tower situated within the network, hydrological model validation. Remote sensing validation collaborations have included European Space Agency's Soil Moisture Ocean Salinity (SMOS) and NASA's Soil Moisture Active Passive (SMAP). The network was developed at two spatial scales, one high-resolution set of sites installed over a 10 km × 10 km region and a second installed over 40 km × 40 km. The sites are all similar in design with three instrument depths for soil moisture and temperature, as well as precipitation measurement. The 2007 – 2017 dataset published in this paper has gone through a quality control review process, which involved both automated and manual processes. The dataset is limited to the summer months (May 1 – Sept 30) due to the uncertainties and complexities of measurement in frozen soils and the freeze/thaw period each year. Data discussed in this publication are available at https://dx.doi.org/10.20383/101.0116, and data beyond 2017 can be requested from the corresponding author.

1 Introduction

Soil moisture and precipitation are important elements of the hydrological cycle. While soil moisture constitutes a small portion of the global water cycle, it has a significant influence on atmospheric and hydrologic processes. Soil moisture is highly variable across a landscape, being influenced by both atmospheric conditions (e.g. precipitation, evaporation), landscape variability (e.g. topography, soil characteristics), and vegetation. This creates difficulty when attempting to asses soil moisture at the typical scales of atmospheric circulation models (Crow et al., 2012), however inclusion of soil moisture as a dynamic parameter within numerical modelling

improves forecast skill for both hydrological and meteorological models (Koster et al., 2010; Koster et al., 2011; Drewitt et al., 2012; Wanders et al., 2014). The difficulty of measurement has prompted researchers to develop remote sensing techniques to try and quantify soil moisture conditions at various scales. Any remote sensing technique requires calibration and validation, in this case achieved with *in situ* monitoring stations.

Relatively few monitoring network exist across the Canadian Prairies and the variation in landscape and climate present particular challenges. Other networks include the Agriculture and Agri-Food Canada (AAFC) network in Manitoba (Bhuiyan et al., 2018) and the stations established across the agricultural regions of Alberta (Walker and Howard, 2003), along with the Kenaston Network in Saskatchewan. The Kenaston Network was designed to fulfil both the needs of land-atmospheric modelling and remote sensing validation programs. Specifically for remote sensing of soil moisture, the individual stations were distributed at two spatial scales to accommodate validation of remote sensing products at various scales. The high resolution of the network sites allows for validation of remote sensing products or hydrological models at a range of spatial scales.

To date, the network has been widely used for several purposes in remote sensing hydrology (e.g. Chan et al., 2016), data assimilation (Dumedah et al., 2011; Reichle et al., 2017) and to a lesser amount in hydrological modelling (Garnaud et al., 2016). With respect to soil moisture remote sensing, validation studies have been performed for soil moisture retrievals derived from the Advanced Microwave Scanning Radiometer –Earth Observing System (AMSR-E) (Champagne et al., 2010) and retrievals derived from the AMSR-2 (Bindlish et al., 2018). Further it has been used for validation of soil moisture retrievals from the Soil Moisture and Ocean Salinity mission (e.g. Champagne et al., 2016; Djamai et al., 2015) and the Soil Moisture Active Passive mission (e.g. Chan et al., 2016; Colliander et al., 2017) largely demonstrating statistically significant correlations to observed soil moisture anomalies. To continue the development of new applications and opportunities that make use of soil moisture data for this environment, the release and description of the collected soil moisture and precipitation data sets to the broader public is of importance, and the purpose of this paper.

2 Network Description

The Kenaston Network, also called the Brightwater Creek Monitoring Network is located on the Canadian Prairies in central Saskatchewan, approximately 80 km south of Saskatoon. Stations within the network were established in 2007 and consist of a series of soil moisture and precipitation sites, set at two spatial scales, and a year-round eddy-covariance tower with a full complement of meteorological instrumentation. The monitoring sites are situated within the basin of Brightwater Creek, which drains northward into the South Saskatchewan River.

Brightwater Creek has been monitored by a Water Survey of Canada flow gauge since 1965. The landscape is a typical prairie agricultural region with annually cropped fields, mainly of cereals, oilseeds, and pulse crops, and pasture lands. There are no irrigated sections in the study area, the nearest being the South Saskatchewan River District to the west surrounding Outlook, Sk. The area is flat with slopes of less than 2% (Burns et al., 2016) which affects runoff in the region. Significant portions of the area are considered non-contributing, where typically water does not drain to streams or rivers but instead ponds in small wetlands and sloughs (Shook et al., 2013). Texture of the soils in the region is predominantly silt loam but ranges from sandy loam to clay (Ellis et al., 1970, Magagi et al., 2013).

Data from the network have been used for several projects including the European Space Agency's (ESA) Soil Moisture and Ocean Salinity (SMOS) mission, the National Aeronautics and Space Administration's (NASA) Soil Moisture Active Passive (SMAP) mission, the Drought Research Initiative (DRI), and the Changing Cold Regions Network (CCRN). A field campaign for the SMAP satellite was conducted in 2010 (CanEx-SM10), primarily described in Magagi et al. (2013). Additional publications that describe the spatial scaling of the network include Rowlandson et al. (2015), and Burns et al. (2016).

The Kenaston Network is a community site, with involvement from Environment and Climate Change Canada (ECCC), the University of Guelph, the University of Saskatchewan, and AAFC, each of which is responsible for portions of the overall network. There are four AAFC stations, which are located within pasture sections and measure soil moisture down to 150 cm, along with standard meteorological sensors: data and site details can be found at [http://agriculture.canada.ca/SoilMonitoringStations/index-en.html]. This paper presents data only from the soil moisture and precipitation stations managed by Environment and Climate Change Canada and the University of Guelph and does not include data from the AAFC sites or the eddy-covariance tower managed by ECCC and the University of Saskatchewan. As mentioned above AAFC data is available through their website, and the eddy covariance tower data is in progress to be published. As of this publication a majority of the stations within the network are still operational and additional data can be requested from the corresponding author.

3 Soil Moisture and Precipitation Site Details

The soil moisture and precipitation sites are distributed at two spatial scales: 10 km × 10 km and 40 km × 40 km (Figure 1). The larger scale network has been modified over time and began in a 45 km × 55 km area, and correspondingly the number of sites has changed. Each site consists of a datalogger, power system, tipping bucket rain gauge (TBRG), and 3-4 Hydra Probes. These sites are usually set outside of the actively managed area of the cropped field, in fence line strips, under powerlines, or at the very edge of the field. There are two types of sites,

3-probe at the 40 km × 40 km scale, and 4-probe at the 10 km × 10 km scale. Figure 2 shows a typical setup for either type, with Figure 3 and Figure 4 clarifying the differences between the 3-probe and 4-probe sites, respectively. All sites have at least three probes, inserted horizontally at depths of 5, 20, and 50 cm below the surface that remain in place throughout the year. The 3-probe sites have all probes located at the edge of the field, outside of the actively managed field area. The 4-probe sites have a 5 cm probe at the edge of the field, with the 20 and 50 cm probes installed in the field, and a vertically placed probe, generally indicated as 0-5 cm, which is moved into and out of the field during the cropping season. The vertical probe is moved into the field after seeding and removed shortly before harvest and reinserted at the edge of the field for the off season. This movement of the vertical probe creates separate data streams, which have been separated in the data files to avoid confusion.

Data is collected at 30 minute intervals, a single point measurement from each Hydra Probe and the sum over the 30 minute interval for the TBRG. Provided from each probe for this dataset are real dielectric constant (real dielectric permittivity, ε_r), temperature, and soil moisture using the manufacturer's loam calibration equation. Additional data has been collected at some sites within the Kenaston network, including soil conductivity, 2.5 cm soil temperature, crop types, heights, and photos, air temperature and relative humidity, point measurement snow depth, and snow surveys, which is not included in this dataset but can be requested through the corresponding author.

Sites are visited regularly throughout the field season to ensure TBRG cleanliness and to check for site issues. Depending on the site these visits can be every two weeks or at minimum one a month, during the summer months. Sites with a vertically placed probe are visited more frequently than others due to the greater risk for disturbance and placement issues, with visits generally completed every two weeks.

3.1 Soil Instrumentation

The instrument used throughout the network to measure soil parameters is the Stevens Hydra Probe II (Stevens Water Monitoring Systems Inc, 2018a). These are radiometric coaxial impedance dielectric reflectometer sensors, with four 5.7 cm tines extending from a 3.4 cm diameter head, along which a radio frequency is applied and the reflected frequency measured (Stevens Water Monitoring Systems, Inc., 2018b). This reflected signal is related to the real dielectric constant (ε_r) of the soil which in turn is correlated to soil water content (e.g. Topp et al., 1980; Campbell, 1990; Seyfried et al., 2005). General ranges for ε_r are roughly 80 in water, 1 in air, and 2-5 in dry soil. A more detailed description of the instrument and the measurement principles can be found in publications from Stevens Water Monitoring Systems, Inc. (2018a, 2018b). These sensors are widely used in university and government research networks, including NOAA's Climate Reference Network (Bell et al., 2013), the USDA's

Soil and Climate Analysis Network (Schaefer et al., 2007), and AAFC's national monitoring networks (Adams et al., 2014).

Real dielectric constant (ε_r) is related to soil moisture through a calibration equation (1) (Seyfried et al., 2005). The standard loam equation supplied by the manufacturer, with coefficients A = 0.109 and B = -0.179, report a sensor accuracy of ±0.03 m^3m^{-3} (Stevens Water Monitoring Systems, Inc., 2018a or b), however a site specific calibration is recommended (e.g. Huang et al., 2004; Seyfried and Murdock, 2004; Rowlandson et al., 2013). The uncertainty in calibration method and ongoing work in this area presents a difficulty that has not been satisfactorily resolved, particularly for the measurements at deeper depths, as described in Burns et al. (2014). To ensure consistency for all of the data the manufacturer supplied loam calibration equation (Stevens Water Monitoring Systems, Inc., 2018b) is used to calculate soil moisture, with the understanding that this decreases the overall accuracy of the network. Burns et al. (2014) reported loam calibration root mean squared errors (RMSE) ranging from 0.038 to 0.144 m^3m^{-3}, with improvements in RMSE when developing site specific calibrations. There have been difficulties, however, in the repeatability of these site specific calibration methods and further work is required before applying site specific equations wholesale (e.g. Rowlandson et al., 2018). *In situ* calibration equations have been established for the majority of the near surface probes (5 cm) and while not used on the data for this paper these equations are available upon request.

$$\theta = A\sqrt{\varepsilon_r} + B \tag{1}$$

Occasional measurement issues with the Hydra Probe were encountered, some of which may be specific to the Kenaston network. For example, during hot summer days when the surface soil becomes very dry, ε_r from the near surface probes (vertically placed 0-5 cm and horizontally placed 5 cm) will drop below ~2.6968, which produces a negative soil moisture value using the loam equation. These low ε_r values are possibly due to soil cracking, poor sensor contact with the soil, or are simply valid responses from the probe. During these dry periods repositioning the probe, which is the typical response to these types of issues in near-surface probes, is not typically possible simply due to the difficulty in inserting a probe into dry, hard-packed, fine grained soils. New cracks often form as the probe is taken out and re-inserted, resulting in the same issues. These probes are closely monitored and after the next sufficiently significant rain event, soil moisture typically increases and the probe begins responding as expected. Negative soil moisture values are automatically removed from the data set and periods of prolonged data intermittence are also manually removed. Additionally, a diurnal oscillation of measured ε_r is observed, with greater amplitude during hot, dry conditions. This suggests a temperature effect on ε_r but is not investigated further here (Seyfried and Grant, 2007). Periods with significant diurnal oscillation and unrealistic soil moisture values are removed from the dataset.

The Kenaston region is similar to other parts of Saskatchewan in the occurrence of saline soils, the results of which cause some issues with the deeper probes (horizontally placed probes at 20 and 50 cm) (Seyfried and Murdock, 2004). While a typical variation between successive measurement intervals (timestamps) outside periods of rainfall could be on the order of ±0.01 m^3m^{-3}, those probes measuring in saline conditions can vary as much as at ±0.10-0.20 m^3m^{-3}. This is corroborated by measurement of soil conductivity: increasing variability between consecutive timestamps coincides with an increase in conductivity, generally greater than 0.2 S $m^{-1,}$ which is less than the threshold given by the manufacturer of 1 S m^{-1} (Stevens Water Monitoring Systems, Inc., 2018a). In some cases this only occurs for a season, while other sites show a consistent record of high conductivity and therefore large measurement variation in soil moisture. This type of issue can in certain cases be resolved by averaging the 30-minute data over a longer period, which is a common step used by modelling and remote sensing validation projects. Due to this, some periods of significant variation have been removed from the data set, however not all have been removed and should be reviewed by data users.

3.2 Precipitation Instrumentation

All sites within the network are equipped with a tipping bucket rain gauge (TBRG) to capture precipitation. One of two varieties are used currently: the Onset RG3-M or the Hydrological Services (HyQuest Solutions Pty Ltd, 2014) TB3. All sites began with either an Onset TBRG or a Texas Electronics TR-525M (R2/R1) but over the years they have been replaced within the 10 km × 10 km network to the configuration documented in Table 1. Currently all sites use a TBRG with a 0.2 mm scale but some earlier TBRG had a 0.1 mm scale. The accuracy for the TB3 is +/- 2% for flow rates of 0-250 mm/hour, and +/- 3% for rates of 250-500 mm/hour (HyQuest Solutions Pty Ltd, 2014); the accuracy of the Onset RG3-M is +/-1% for rates up to 20 mm/hour (Onset Computer Corporation); and the accuracy of the TR-525M-R1 is +/- 1% for rates up to 50 mm/hour (Texas Electronics). Only the TB3 is equipped with a siphon unit which controls the flow of rainfall into the buckets, improving its performance against other TBRG (Devine and Mekis, 2008). Additionally, the filter design of the TB3 is superior in avoiding blockage of the funnel by debris.

Common issues with the TBRG overall include blockage due to debris, mount damage from farm equipment, the occurrence of single tips not related to network-wide rainfall events, and inaccuracy related to hail events. Bird guards were installed on the TB3s where regular debris issues were common. Field calibrations of the TBRG have been completed every two to three years to confirm that the rain gauges were still functioning accurately. If the calibration target was not reached, the TBRG was replaced. A known issue with TBRG-style precipitation gauges is the possibility of single tips due to the retention of water in the bucket or siphon (the latter only in the case of

the TB3). Single tips within the dataset that are not temporally correlated to a rainfall event may not be indicative of rainfall within the 30 minute measurement period. These records have not been removed from the dataset due to the uncertainty in consistently determining validity without removing significant credible data. Another source of error is inaccurate collection of precipitation during hail events, which would then melt and be recorded by the logger.

4 Quality Control Process and Data

At the time of publication the network is being run year round, however only May 1 – September 30 is included for each year where shoulder season data exists. The main challenges are difficulties in measurement and calibration of data recorded within the winter and shoulder seasons when the ground is transitioning between a frozen and thawed state (e.g. Williamson et al., 2018). Additionally, TBRGs are not designed for solid precipitation measurement. Two phases of quality control/quality assurance (QAQC) are performed to warm season data: an automated check and then manual review. The automated phase checks for logger errors and common sensor errors, with the secondary manual review process including a review of field notes and checks of all sensors for known instrument errors and gaps in the automated process. The automatic review begins with the raw measurements and can be completed in near real time, while the secondary manual review is completed on an as needed basis, or seasonally.

4.1 Automated Review Details

The automated review process checks for the limits documented in Table 2 and removes data outside of these thresholds. These checks mainly screen for obvious sensor errors and provide consistency for the next phase of QAQC. Also applied during this process are flags that are using during the manual process to check for common errors (Table 3).

4.2 Manual Review Details

After the automated process, a manual review of the resultant data is conducted to do a final review of the data from each instrument and each site. Hydra Probes are typically reviewed against the site's TBRG, to ensure that jumps in soil moisture correlate with precipitation events. The TBRG are reviewed collectively, as at least for the sites within the 10 km × 10 km grid precipitation events will be collected by all instruments. This repetition of equipment allows for a relatively high level of confidence in rainfall events and provides useful information to diagnose TBRG collection or measurement errors. Review of field notes and comparison of TBRG between

nearby sites confirms TBRG cleanliness (debris can delay or block rainfall passing into the buckets of the TBRG) and general agreement between sites. When disagreement between a single site and the majority is observed and confirmed by field visits, the data is removed.

Site visits can potentially cause erroneous data and the data from the day of each site visit is reviewed and edited for (1) extra TBRG tips due to cleaning; (2) erroneous data from the vertically placed 0-5 cm probe when it is moved into and out of the field; (3) other sensor issues that could result in incorrect data (physical damage, disturbance by field equipment or animals); (4) erroneous values from troubleshooting or maintenance checks. These checks are done in conjunction with review of field notes. Data from each sensor is also visually plotted and reviewed for general operation as sensor malfunction can often be caught in careful review of the sensor parameters; the flags in Table 3 are used at the stage to assist in identifying issues. In this QAQC stage, the focus is on unexplained jumps or drops, gaps, and unusually high or low values that have not yet already been removed during the automated review. Any data diagnosed during this process as erroneous is removed from the final data set, however as previously mentioned some periods of data that are suspect have been kept in the dataset. The ranges given in Table 3 are only guidelines to assist with manual review: specifically for soil moisture and real dielectric constant, values outside the ranges given may be kept in the data set if the extremes were justified by either the other sensors at the site or the site's TBRG data. The temperature flag is a simple check for frozen ground, as certain years had evidence of frozen ground in May or at the end of September that were removed. Undoubtedly, certain data issues have been overlooked and new versions of the data will be made as additional QAQC process are developed and implemented.

5 Data Availability

The data described here are available at the Federated Research Data Repository (FRDR) (https://dx.doi.org/10.20383/101.0116), as comma-separated-value files. The corresponding author can be contacted for access to data beyond 2017 as well as any ancillary data.

6 Summary

Data from 2007 – 2017, May 1 – Sept 30, from the Kenaston Network in the Brightwater Creek basin in central Saskatchewan, Canada, has been quality controlled and compiled in a standard format. The network consists of two scales of sites, each with 3 – 4 Hydra Probes and a tipping bucket rain gauge. Included in this dataset from each Hydra Probe is soil moisture, temperature, and real-dielectric constant (ε_r). Some issues with the Hydra Probe have been identified and documented, and the overall network coverage is good. It is anticipated that this dataset

and the data from the network beyond 2017 will continue to provide useful information for remote sensing validation and calibration as well as hydrometeorological modelling efforts.

Acknowledgements

The authors would like to thank all of the researchers and summer students who have contributed over the years to the network. This project would not have been possible without the collaboration and good will of these colleagues. Significant among those are Bruce Johnson, Warren Helgason, Dell Bayne, Craig Smith, Anthony Liu, Amber Peterson, Travis Burns, Justin Adams, Matthew Williamson, Sarah Impera, William Woodley, Jon Belanger and Mark Cliffe-Phillips. Funding for the University of Guelph has been provided from the Canadian Space Agency and grants from the Natural Science and Engineering Research Council of Canada.

References

Adams, J. R., McNairn, H., Berg, A. A., and Champagne, C.: Evaluation of near-surface soil moisture data from an AAFC monitoring network in Manitoba, Canada: Implications for L-band satellite validation, J. Hydrol, doi:10.1016/j.jhydrol.2014.10.024, 2014.

Bell, J. E., Palecki, M. A., Baker, C. B., Collins, W. G., Lawrimore, J. H., Leeper, R. D., Hall, M. E., Kochendorfer, J., Meyers, T. P., Wilson, T., and Diamond, H. J.: U.S. Climate Reference Network soil moisture and temperature observations, J. Hydrometeorol., 14, 977–988, DOI:10.1175/JHM-D-12-0146.1, 2013.

Bhuiyan, H. A., McNairn, H., Powers, J., Friesen, M., Pacheco, A., Jackson, T. J., Cosh, M. H., Colliander, A., Berg, A., Rowlandson, T., and Bullock, P.: Assessing SMAP soil moisture scaling and retrieval in the Carman (Canada) study site. Vadose Zone J., 17(1), 2018.

Bindlish, R., Cosh, M. H., Jackson, T., Koike, T., Fujii, H., Chan, S. K., Asanuma, J., Berg, A., Bosch, D. D., Caldwell, T., Holifield Collins, C., McNairn, H., Martínez-Fernádez, J., Prueger, J., Rowlandson, T., Seyfried, M., Starks, P., Thibeault, M., van der Velde, R., Walker, J. P., and Coopersmith, E. J., GCOM-W AMSR2 soil moisture product validation using core validation sites, , IEEE T. Geosci. Remote., 11 (1), 2018.

Burns, T. T., Adams, J. R., and Berg, A. A.: Laboratory calibration procedures of the Hydra Probe soil moisture sensor: infiltration wet-up vs. dry-down, Vadose Zone J., doi: 10.2136/vzj2014.07.0081, 2014.

Burns, T. T., Berg, A. A., Cockburn, J., and Tetlock, E.: Regional scale spatial and temporal variability of soil moisture in a prairie region, Hydrol. Process., 30, 3639–3649. doi: 10.1002/hyp.10954, 2016.

Campbell, J.: Dielectric properties and influence of conductivity in soils at one and fifty megahertz, Soil Sci. Soc. Am. J., 54, 332–341, 1990.

Champagne, C., Berg, A., Belanger, J., McNairn, H., and De Jeu, R.: Evaluation of soil moisture derived from passive microwave remote sensing over agricultural sites in Canada using ground-based soil moisture monitoring networks, Int. J. Remote Sens., 31, 3669–3690, doi:10.1080/01431161.2010.483485, 2010.

Champagne, C., Rowlandson, T., Berg, A., Burns, T., L'Heureux, J., Tetlock, E., Adams, J. R., McNairn, H., Toth, B., and Itenfisu, D.: Satellite surface soil moisture from SMOS and Aquarius: Assessment for applications in agricultural landscapes, Int. J. Appl. Earth Obs., 45, 143-54, 2016.

Chan, S. K., Bindlish, R., O'Neill, P. E., Njoku, E., Jackson, T., Colliander, A., Chen, F., Burgin, M., Dunbar, S., Piepmeier, J., Yueh, S., Entekhabi, D., Cosh, M. H., Caldwell, T., Walker, J., Wu, X., Berg, A., Rowlandson, T., Pacheco, A., McNairn, H., Thibeault, M., Martínez-Fernádez, J., González-Zamora, Seyfried, M., Bosch, D., Starks, P., Goodrich, D., Prueger, J., Palecki, M., Small, E. E., Zreda, M., Clavet, J-C., Crow, W. T., and Kerr, Y., Assessment of the SMAP passive soil moisture product, IEEE T. Geosci. Remote., 54 (8), 4994 – 5007, 2016.

Colliander, A., Jackson, T. J., Bindlish, R., Chan, S., Das, N., Kim, S. B., Cosh, M. H., Dunbar, R. S., Dang, L., Pashaian, L., Asanuma, J., Aida, K., Berg, A., Rowlandson, T., Bosch, D., Caldwell, T., Caylor, K., Goodrich, D., al Hassar, H., Lopez-Baeza, E., Martínez-Fernádez, J., González-Zamora, A., Linvingston, S., McNairn, H., Pacheco, A., Moghaddam, M., Montzka, C., Notarnicola, C., Niedrist, G., Pellarin, T., Prueger, J., Pulliainen, J., Rautiainen, K., Ramos, J., Seyfried, M., Starks, P., Su, A., Zeng, Y., van der Velde, R., Thibeault, M., Dorigo, W., Vreugdenhil, M., Walker, J. P., Wu, X., Monerris, O'Neill, P. E., Entekhabi, D., Njoku, E. G., and Yueh, S.: Validation of SMAP surface soil moisture products with core validation sites, Remote Sens. Environ., 191, 215-31, 2017.

Crow, W.T., Berg, A. A., Cosh, M. H., Loew, A., and Mohanty, B. P.: Upscaling sparse ground-based soil moisture observations for the validation of coarse-resolution satellite soil moisture products, Rev. Geophys., 50, RG2002, doi:10.1029/2011RG000372, 2012.

Devine, K.A. and Mekis, E.: Field accuracy of Canadian rain measurements, Atmos. Ocean, 46:2, 213-227, 2008.

Djamai, N., Magagi, R., Goita, K., Merlin, O., Kerr, Y., Walker, A., Disaggregation of SMOS soil moisture over the Canadian Prairies, Remote Sens. Environ., 170, 255 – 268, 2015.

Drewitt, G., Berg, A.A., Merryfield, W.J., and Lee, W.S.: Effect of realistic soil moisture initialization on the Canadian CanCM3 season forecast model, Atmos. Ocean., 50 (4), 466–474, 2012.

Dumedah, G., Berg, A. A., and Wineberg, M.: An integrated framework for a joint assimilation of brightness temperature and soil moisture using the nondominated sorting genetic algorithm II, J. Hydrometerol., 12(6), 1596-609, 2011.

Ellis, J. G., Acton, D. F., and Moss, H. C.: The Soils of the Rosetown Map Area: 72-O Saskatchewan, Publ. S3, Sask. Institute of Pedology, Saskatoon, Sask., 159, 1970.

Garnaud, C., Bélair, S., Berg, A., and Rowlandson, T.: Hyperresolution land surface modelling in the context of SMAP cal–val, J. Hydrometeor., 17, 345–352, https://doi.org/10.1175/JHM-D-15-0070.1, 2016.

Huang, Q., Akinremi, O., Sri Ranjan, R., and Bullock, P.: Laboratory an evaluation of five soil water sensors, Can. J. Soil Sci., 84, 431–438, 2004.

HyQuest Solutions Pty Ltd, Instruction Manual Tipping Bucket Rain gauge Model TB3, Issue 12, Hydrological Services America, Lake Worth, FL, 2014.

Koster, R. D., Mahanama, S. P. P., Livneh, B., Lettenmaier, D. P., and Reichle, R. H.: Skill in streamflow forecasts derived from large-scale estimates of soil moisture and snow, Nat.Geosci., 3, 613-616, 2010.

Koster, R. D., Mahanama, S. P. P., Yamada, T. J., Balsamo, Gianpaolo, Berg, A. A., Boisserie, M., Dirmeyer, P. A., Doblas-Reyes, F. J., Drewitt, G., Gordon, C. T., Guo, Z., Jeong, Jee-Hoon, Lee, W. S., Li, Z., Luo, L., Malyshev, S., Merryfield, W. J., Seneviratne, S. I., Stanelle, T., van den Hurk, B. J. J. M., Vitart, F., and Wood, E. F.: The second phase of the Global Land-Atmosphere Coupling Experiment: Soil moisture contributions to subseasonal forecast skill, J. Hydrometerol, 12 (5), 805-822, 2011.

Magagi, R., Berg, A. A., Goïta, K., Bélair, S., Jackson, T. J., Toth, B., Walker, A., McNairn, H., O'Neill, P. E., Moghaddam, M., Gherboudj, I., Colliander, A., Cosh, M. H., Burgin, M., Fisher, J. B., Kim, S., Mladenova, I., Djamaï, N., Rousseau, L. B., Belanger, J., Shang, J., and Merzouki, A.: Canadian experiment for soil moisture in 2010 (CanEx-SM10): overview and preliminary results, IEEE T. Geosci. Remote., 51, 347–363, doi:10.1109/TGR.2012.2198920, 2013.

Onset Computer Corporation, HOBO Data Logging Rain Gauge (RG3 and RG3-M) Manual, Onset Computer Corporation, Bourne, MA, https://www.onsetcomp.com/support/manuals/10241-man-rg3-rg3-m, last access 26 Feb 2019.

Reichle, R. H., De Lannoy, G. J., Liu, Q., Ardizzone, J. V., Colliander, A., Conaty, A., Crow, W., Jackson, T. J., Jones, L. A., Kimball, J. S., Koster, R. D., Mahanama, S. P., Smith, E. B., Berg, A., Bircher, S., Bosch, D., Caldwell, T. G., Cosh, M., González-Zamora, Á., Holifield Collins, C. D., Jensen, K. H., Livingston, S., Lopez-Baeza, E., Martínez-Fernádez, J., McNairn, H., Moghaddam, M., Pacheco, A., Pellarin, T., Prueger, J., Rowlandson, T., Seyfried, M., Starks, P., Su, Z., Thibeault, M., van der Velde, R., Walker, J., Wu, X.,

and Zeng, Y.: Assessment of the SMAP level-4 surface and root-zone soil moisture product using in situ measurements, J. Hydrometerol., 18(10), 2621-45, 2017.

Rowlandson, T. L., Berg, A. A., Bullock, P. R., Ojo, E. R., McNairn, H., Wiseman, G., and Cosh, M. H.: Evaluation of several calibration procedures for a portable soil moisture sensor, J. Hydrol., 498, 335-44, 2013.

Rowlandson, T., Impera, S., Belanger, J., Berg, A. A., Toth, B., and Magagi, R.: Use of in situ soil moisture network for estimating regional-scale soil moisture during high soil moisture conditions, Can. Water Resour. J., 40, 343–351, doi:10.1080/ 07011784.2015.1061948, 2015.

Rowlandson, T. L., Berg, A. A., Bullock, P. R., Hanis-Gervais, K., Ojo, E. R., Cosh, M., H., Powers, J., and McNairn, H.: Temporal transferability of soil moisture calibration equations, J. Hydrol., 556, 349-358, 2018.

Schaefer, G. L., Cosh, M. H., and Jackson, T. J., The USDA Natural Resources Conservation Service Soil Climate Analysis Network (SCAN), J. Atmos. Ocean. Technol., 24, 2073–2077, doi:10.1175/2007JTECHA930.1, 2007.

Seyfried, M. and Murdock, M.: Measurement of soil water content with a 50-MHz soil dielectric sensors, Soil Sci. Soc. Am. J., 68, 394–403, 2004.

Seyfried, M., Grant, K., Du, E., and Humes, K.: Dielectric loss and calibration of Hydra probe soil water sensor, Vadose Zone J., 4, 1070–1079, 2005.

Seyfried, M. and Grant, L.: Temperature Effects on Soil Dielectric Properties Measured at 50 MHz, Vadose Zone J., 6, 759-765, 2007.

Stevens Water Monitoring Systems, Inc., Users Manual, rev VI, Stevens Water Monitoring Systems, Portland, OR, 2018a.

Stevens Water Monitoring Systems, Inc., Soil Data Guide, rev VI, Stevens Water Monitoring Systems, Portland, OR, 2018b.

Shook, K., Pomeroy, J. W., Spence, C., and Boychuk, L.: Storage dynamics simulations in prairie wetland hydrology models: evaluation and parameterization, Hydrol. Process., 27, 1875–1889, doi:10.1002/hyp.9867, 2013.

Texas Electronics, Inc., TR-525 Series Rainfall Sensors User's Manual, Texas Electronics, Inc., Dallas, TX, https://texaselectronics.com/products/rain-gauges/rain-gauge-tr-525m-metric.html, last access 26 Feb 2019.

Topp, G., Davis, J., and Annan, A.: Electromagnetic determination of soil water content: measurements in coaxial transmission lines, Water Resour. Res., 16, 574–582, 1980.

Walker, B. D. and Howard, A. E., Drought monitoring network: site and soil descriptions, Conservation and Development Branch, Alberta Agriculture, Food and Rural Development, Edmonton, AB, 111, 2003.

Wanders, N., Karssenberg, D., de Roo, A., de Jong, S. M., and Bierkens, M. F. P.: The suitability of remotely sensed soil moisture for improving operational flood forecasting, Hydrol. Earth Syst. Sci., 18, 2343-2357, https://doi.org/10.5194/hess-18-2343-2014, 2014.

Williamson, M., Adams, J. R., Berg, A. A., Derksen, C., Toose, P., and Walker, A.: Plot-scale assessment of soil freeze/thaw detection and variability with impedance probes: implications for remote sensing validation networks, Hydrol. Res., 49 (1), 1-6, 2018.

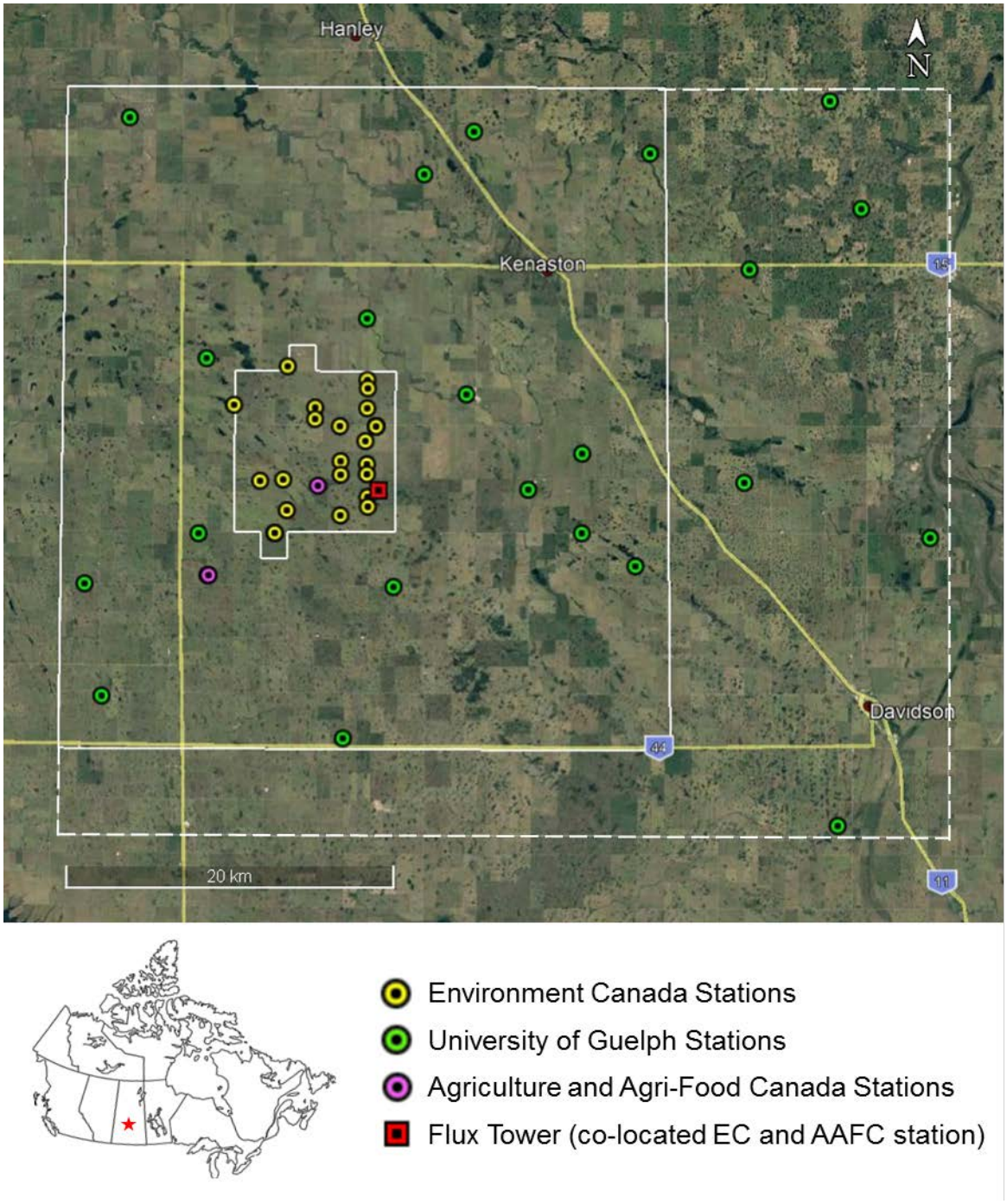

Figure 1. Map of site locations, the white frames indicating the two scales of the sites. ECCC sites are within a 10 km × 10 km area and University of Guelph sites are within the current 40 km × 40 km area. The dashed line indicates the original larger scale: 45 km by 55 km.

Figure 2. Typical site installation. The 4-probe sites include at (1) horizontal 5 cm sensor; (2) horizontal 20 and 50 cm sensors and location of vertical 0-5 cm sensor during field season; (3) location of vertical 0-5 cm sensor during off season; (4) tipping bucket rain gauge; (5) loggerbox with datalogger; (6) solar panel. Only ECCC sites have a vertically placed probe. The 3-probe sites are similar, with all probes located at the edge of field at (1).

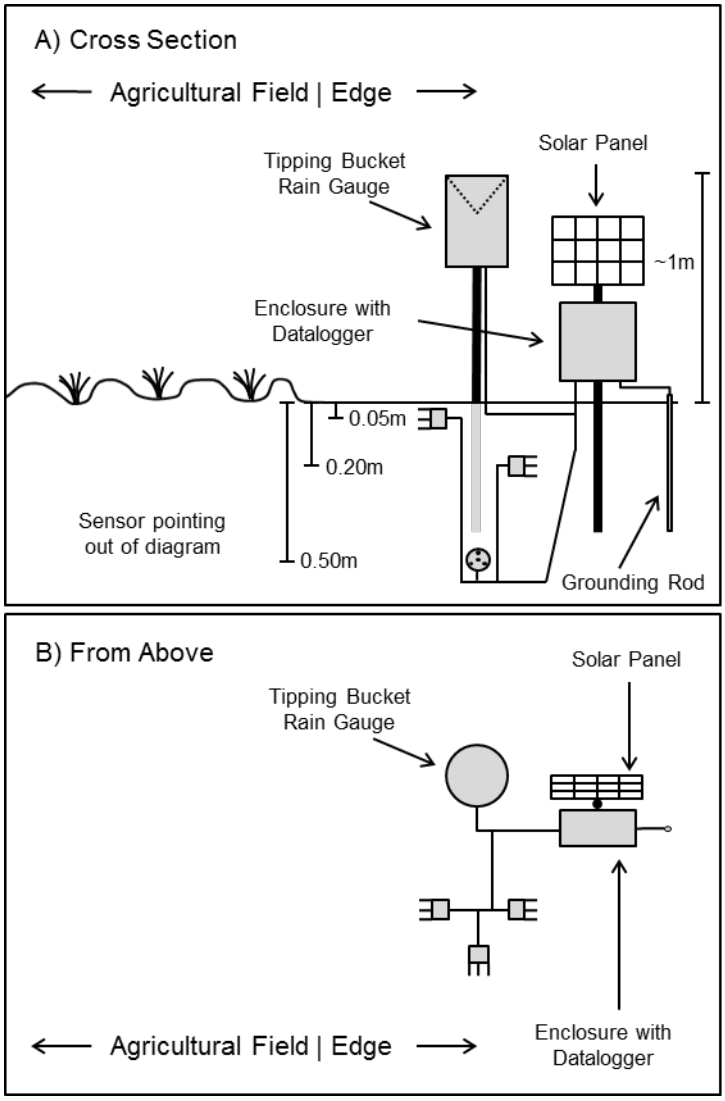

Figure 3. General configuration of 3-probe soil moisture station.

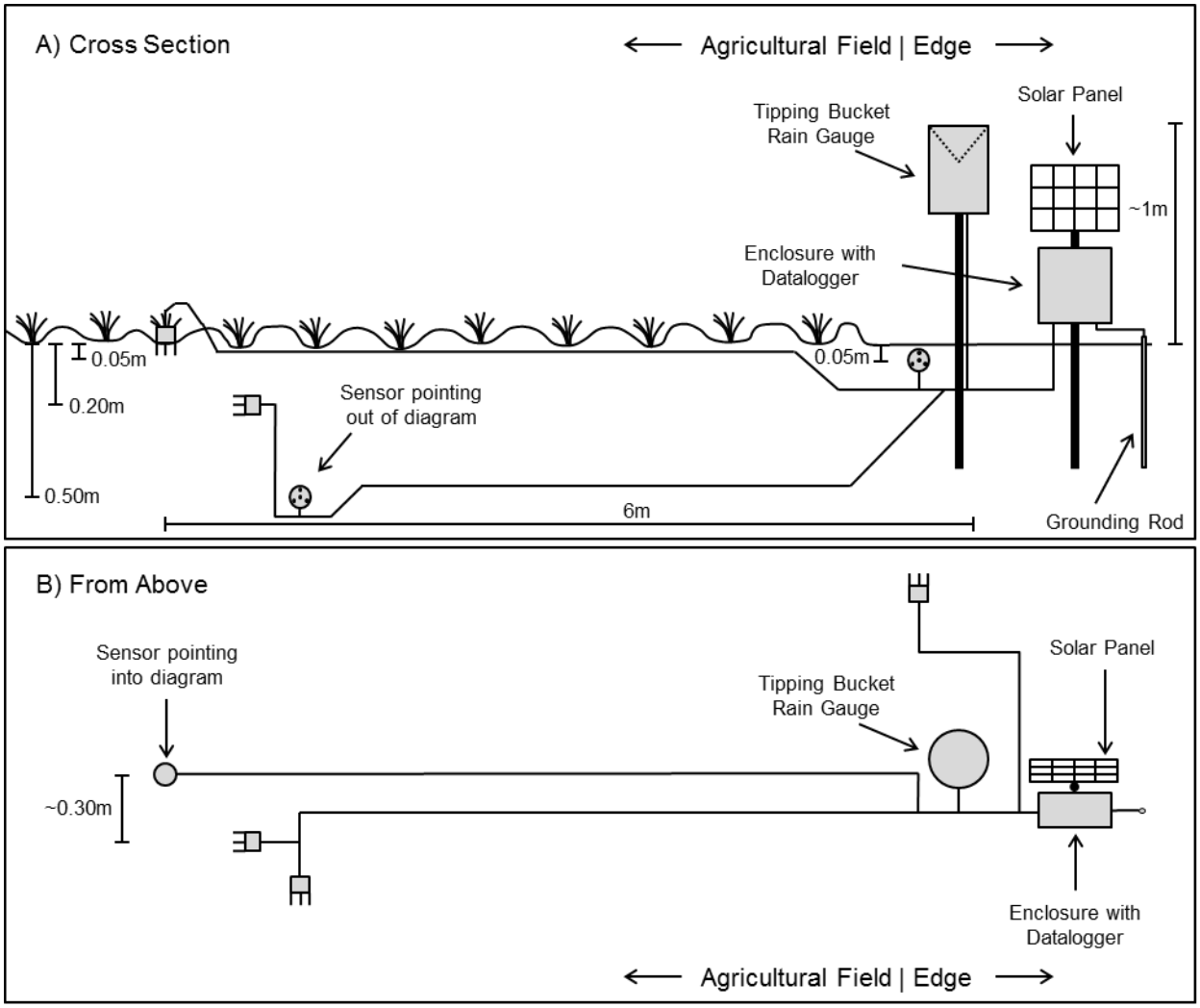

Figure 4. General configuration of 4-probe soil moisture station.

Table 1. Site metadata details including soil texture information.

Site ID	Partner	Coordinates		Instrumentation		Soil Texture			Data Record
		Latitude	Longitude	Hydra Probes	TBRG Type	Sand (%)	Silt (%)	Clay (%)	
2701000	Guelph	51.2001	-106.0156	3	RG3	47.1	50.3	2.6	2007-2011
2701001	Guelph	51.5836	-106.6364	3	RG3	33.4	63.7	2.9	2007-2017
2701002	Guelph	51.5767	-106.3342	3	RG3	60.0	38.8	1.2	2007-2017
2701003	Guelph	51.5651	-106.1799	3	RG3	54.7	43.0	2.3	2007-2011
2701004	Guelph	51.5914	-106.0146	3	RG3	54.7	42.9	2.2	2007-2010
2701005	Guelph	51.4529	-106.5672	3	RG3	35.7	60.8	3.5	2007-2017
2701006	Guelph	51.5534	-106.3776	3	RG3	58.4	40.3	1.3	2007-2017
2701007	Guelph	51.5021	-106.0927	3	RG3	61.7	37.0	1.3	2007-2011
2701008	Guelph	51.5351	-105.9950	3	RG3	-	-	-	2007-2011
2701009	Guelph	51.3300	-106.6724	3	RG3	31.0	52.0	17.0	2007-2015
2701010	Guelph	51.4374	-106.2222	3	RG3	47.1	50.3	2.6	2007-2009
2701011	Guelph	51.3864	-106.0971	3	RG3	34.5	62.6	2.9	2007-2010
2701012	Guelph	51.3564	-105.9351	3	RG3	23.8	72.4	3.8	2007-2010
2701013	Guelph	51.2690	-106.6568	3	RG3	30.0	49.0	21.0	2007-2017
2701014	Guelph	51.2468	-106.4460	3	RG3	25.0	54.0	21.0	2007-2017
2701015	Guelph	51.3577	-106.5729	3	RG3	28.0	47.0	25.0	2007-2017
2701016	Guelph	51.4020	-106.2385	3	RG3	39.8	52.2	8.0	2014-2017
2701017	Guelph	51.4749	-106.4268	3	RG3	10.6	48.3	41.1	2014-2017
2701018	Guelph	51.3292	-106.4025	3	RG3	10.5	63.7	25.9	2014-2017
2701019	Guelph	51.3824	-106.2853	3	RG3	39.0	31.2	29.8	2014-2017
2701020	Guelph	51.3588	-106.2386	3	RG3	33.6	60.6	5.8	2014-2017
2701021	Guelph	51.3409	-106.1918	3	RG3	54.5	34.1	11.4	2014-2017
2701022	ECCC	51.3817	-106.4159	4	TB3	26.2	60.5	13.3	2007-2017
2701023	ECCC	51.3679	-106.4492	4	TB3	37.0	41.0	22.0	2007-2017
2701024	ECCC	51.3706	-106.4960	4	TB3	34.0	50.0	16.0	2007-2017
2701025	ECCC	51.4488	-106.4960	4	TB3	25.4	56.3	18.2	2007-2017
2701026	ECCC	51.3727	-106.4253	4	TB3	28.6	57.3	14.1	2007-2017
2701027	ECCC	51.3780	-106.4256	4	TB3	28.0	59.0	13.0	2007-2017
2701028	ECCC	51.3872	-106.4994	4	TB3	42.0	41.0	17.0	2007-2017
2701029	ECCC	51.3865	-106.5195	4	TB3	39.0	44.0	17.0	2007-2017
2701030	ECCC	51.3958	-106.4262	4	TB3	31.0	46.0	23.0	2007-2017
2701031	ECCC	51.3974	-106.4493	4	TB3	26.6	55.7	17.7	2007-2017
2701032	ECCC	51.3904	-106.4262	4	TB3	15.7	52.0	32.3	2007-2017
2701033	ECCC	51.3900	-106.4492	4	TB3	26.0	50.0	24.0	2007-2017

2701034	ECCC	51.4164	-106.4184	4	TB3	29.0	49.0	22.0	2007-2017
2701035	ECCC	51.4164	-106.4501	4	TB3	26.0	51.0	23.0	2007-2017
2701036	ECCC	51.4084	-106.4277	4	TB3	33.0	46.0	21.0	2007-2011
2701037	ECCC	51.4262	-106.4262	4	TB3	26.8	51.4	21.8	2007-2017
2701038	ECCC	51.4265	-106.4718	4	TB3	13.8	57.0	29.2	2007-2017
2701039	ECCC	51.4202	-106.4718	4	TB3	30.2	51.3	18.5	2007-2017
2701040	ECCC	51.4277	-106.5428	4	TB3	31.8	46.1	22.1	2007-2017
2701041	ECCC	51.4166	-106.4184	4	TB3	20.0	43.0	37.0	2007-2017
2701042	ECCC	51.4370	-106.4258	4	TB3	12.7	70.1	17.2	2007-2017
2701043	ECCC	51.3582	-106.5064	4	TB3	50.0	32.0	18.0	2007-2017
2701044	ECCC	51.4416	-106.4262	4	TB3	24.6	59.5	15.9	2007-2017

[a] TBRG types: Onset RG3 and Hydrological Services TB3.

Table 2. Limits applied in QC1 – data removed

Parameter	Limits
Temperature (°C)	$-60 < x < 60$
Real dielectric constant (ε_r, unit-less)	$0 < x < 90$
Soil moisture, loam calibration (VWC, (m^3m^{-3}))	$0 < x < 1.0$

Table 3. QAQC flags for manual review

Parameter	QAQC Checks
Temperature (°C)	$x < 0$
Real dielectric constant (ε_r, unit-less)	$x < 2.4$
Soil moisture, loam calibration (VWC, (m^3m^{-3}))	$0.02 < x < 0.6$